



**Every  
Neighborhood  
Drive Tour**

an audio learning experience

**101 CHURCH FOR THE CITY**



Every  
Neighborhood  
Partnership

# WELCOME TO FRESNO!

**To impact Fresno you have to love Fresno.**

**To love Fresno you have to know Fresno.**

**To know Fresno you have to explore Fresno.**

This introductory tour will take you all over the city of Fresno exposing you not only to the issues but the assets of our city. You will learn about creative ways believers are engaging in their neighborhood to be a blessing.

## VISION FOR EVERY NEIGHBORHOOD DRIVE TOUR

This project is birthed from the many stories and people Every Neighborhood Partnership (ENP) has worked with over the years. We wanted to tell their story.

We want you to know just a few of the thousands of people in our city of good faith and good will that are working hard to love and serve our city.

## HOPES AND EXPECTATIONS

This is not about guilt, shame, or any ulterior motive. We serve our city because Jesus served us. We love others because He loves us. Our hope is that a story you hear resonates deeply with you. That it encourages you in your journey of loving God and others. That you are spurred on to love and good deeds.

Our hope and expectation are at a minimum; 1) that you are exposed to new areas and ministries in our city, 2) that you would pray for these people, places, and issues and; 3) that for some of you that you would join them in their work in our city. Your story and journey is unique, but we know God has good things in store for you and for others as you seek the prosperity of the city! (Jeremiah 29:1-14)

## WHO IS EVERY NEIGHBORHOOD PARTNERSHIP?

ENP exists to connect churches and other community partners with elementary schools and equip them to serve through their active presence in every neighborhood. This tour is part of our training to equip the church and community partners to help change our city.

To learn more about ENP:  
everyneighborhood.org or 559.400.7310

## BEST PRACTICES

*Listen Well & Silence Your Cell Phones.* You will get the most out of this tour if you are available to listen, discuss, and connect with others. Allow this time to be a sacred and focused space.

*Ask Good Questions.* You will probably come out with more questions than you came in with. That is good! Make a list of what questions you have based on what you see and hear.

*Pray. Pray. Pray.* As you are driving, we would encourage you to pray individually, and importantly, corporately. Pray for the issues, people and organizations you are learning about. Follow the Holy Spirit's leading!


*Debrief.* We can't emphasize this enough, but please take the time to debrief this tour. Don't rush to the next thing when the tour is done. You need to process what you have learned and what your next steps might be. Don't do the tour if you don't debrief!


## TOUR DETAILS

- Estimated Total Drive Time of 1 hour 52 minutes
- Start and end at The Revue Coffee Shop
- Select a navigator who will direct the driver and play tracks according to the instructions on pg. 5

## TOUR LEGEND

 **TRACK NUMBER / WHERE TO PLAY**  
TRACK TITLE - SPEAKER NAME (TIME)  
Specific Drive/Visual Instructions

 Food Recommendations

 Walk / Stop Recommendation

## HELPFUL LINKS

Streaming Audio Files: <http://bit.ly/2yugHdg>  
Tour Packet PDF: [bit.ly/2wEbv9m](http://bit.ly/2wEbv9m)

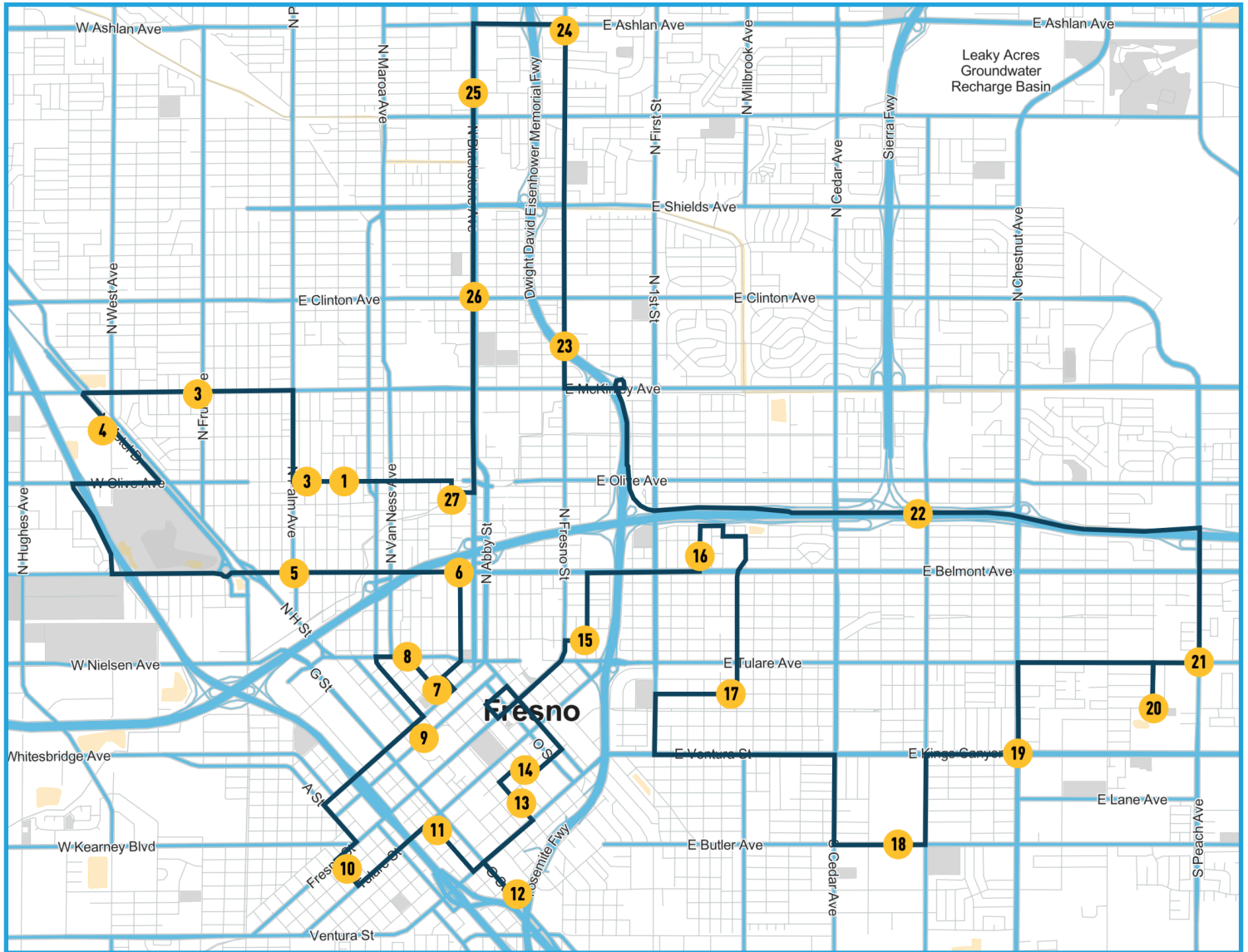
## 2 MORE TOURS COMING. JAN 2018.

201 Church and Neighborhood Transformation Health and Education Tour (non-faith based)  
Learn more: [everyneighborhood.org/drivetour](http://everyneighborhood.org/drivetour)

## PLEASE GIVE US YOUR FEEDBACK!

Help us make this experience smoother and more impactful with our short 4 question survey:  
[everyneighborhood.org/drivetourfeedback](http://everyneighborhood.org/drivetourfeedback)

# DRIVE TOUR ROUTE & SPEAKERS



- |  |  |  |
|--|--|--|
| <b>1 RANDY WHITE</b> INTRODUCTION        | <b>11 KEVIN ENNS-REMPER</b> CHINATOWN                | <b>20 LAUREN ANNIN</b> DISABILITIES                    |
| <b>2 AP ARMOUR</b> JOB DEVELOPMENT       | <b>12 ROB CRAVY</b> HOMELESSNESS                     | <b>21 ARTIE PADILLA</b> ENGAGING SCHOOLS               |
| <b>3 CHRISTINA QUINTANILLA</b> IMAGO DEI | <b>13 JAKE SOBERAL</b> DOWNTOWN FRESNO               | <b>22 ASHLEY SWEARENGIN</b> ECONOMICS                  |
| <b>4 RICHARD BURRELL</b> MOTEL DRIVE     | <b>14 CRAIG SCHARTON</b> CIVIC CENTER                | <b>23 ZACH DARRAH</b> REFUGEES                         |
| <b>5 KATHY MCLLHARGEY</b> PRAYER         | <b>15 BETH PAZ</b> NEIGHBORING IN JEFFERSON          | <b>24 CHRISTINA QUINTANILLA</b><br>WHO IS MY NEIGHBOR? |
| <b>6 RICHI SKEI</b> ON RAMPS & LOWELL    | <b>16 KIM CONTRERAS</b> NEIGHBORING IN HIDALGO       | <b>25 JESSICA PITMAN</b> HUMAN TRAFFICKING             |
| <b>7 SARAH CUEVAS</b> MINISTRY HOUSES    | <b>17 JOE WHITE</b> A NEIGHBORHOOD CHURCH            | <b>26 KEITH BERGTHOLD</b> BLACKSTONE                   |
| <b>8 CRAIG SCHARTON</b> CULTURAL ARTS    | <b>18 AKIKO MIYAKE-STONER</b><br>JAPANESE INTERNMENT | <b>27 CAROL YOUNG</b> LITERACY IN SCHOOLS              |
| <b>9 KEVIN ENNS-REMPER</b> RAILROAD      | <b>19 CARLOS HUERTA</b> PAYDAY LENDERS               | <b>28 RANDY WHITE</b> CONCLUSION                       |
| <b>10 BT LEWIS</b> PRAYER WALKS          |  |  |

**INTRODUCTION & CONCLUSION**

Randy White  
 Center for Community Transformation  
 (CCT) cctfresno.org  
 randy.white@fresno.edu

**JOB DEVELOPMENT**

AP Armour  
 Neighborhood Thrift  
 neighborhoodthrift.com  
 anthony@neighborhoodthrift.com

**MOTEL DRIVE**


Richard Burrell  
 Live Again Fresno  
 liveagainfresno.com  
 richard@liveagainfresno.com

**PRAYING FOR OUR CITY**

Kathy McIlhargey  
 The River  
 theriverfresno.com  
 kathymac@theriverfresno.com

**ON RAMPS & LOWELL**

Rici Skei  
 On Ramps Covenant Church  
 onrampschurch.org  
 rici@onrampschurch.org

**FRESNO ASSOCIATION OF MINISTRY HOUSES**

Sarah Cuevas  
 InterVarsity - Pink House  
 fresnoamh.org

**CULTURAL ARTS & CIVIC CENTER**


Craig Scharton  
 Downtown Fresno Partnership  
 downtownfresno.org  
 fresnocraig@gmail.com

**HISTORY OF RAILROAD & CHINATOWN**

Kevin Enns-Rempel  
 Director of Hiebert Library at FPU  
 historicfresno.org  
 kevin.enns-rempe@fresno.edu

**PRAYER WALKS**


BT Lewis  
 Rising Star Missionary Baptist Church  
 risingstarfresno.org

**HOMELESSNESS & RESCUE MISSION**

Rob Cravy  
 Fresno Rescue Mission (FRM)  
 fresnorm.org  
 rcravy@fresnorm.org

**DOWNTOWN FRESNO REVITALIZATION**

Jake Soberal  
 Bitwise Industries  
 bitwiseindustries.com  
 jsoberal@bitwiseindustries.com

**NEIGHBORING IN JEFFERSON**

Beth Paz  
 Jefferson Resident  
 bethhannahpaz@gmail.com

**NEIGHBORING IN HIDALGO**


Kim Contreras  
 World Impact  
 worldimpactwest.com/fresno  
 kcontreras@worldimpact.org

**VISION FOR A NEIGHBORHOOD CHURCH**

Joe White of Neighborhood Church  
 neighborhoodchurchfresno.com  
 joe@neighborhoodchurchfresno.com

**JAPANESE INTERNMENT**

Rev. Akiko Miyake-Stoner  
 United Japanese Christian Church  
 ujclife.com  
 akiko@ujclife.com

**PAYDAY LENDERS**

Carlos Huerta  
 Center for Community Transformation  
 (CCT) cctfresno.org  
 carlos.huerta@fresno.edu





# IT ALL STARTS HERE

Audio Drive Tour begins from **The Revue Coffee Shop** (620 E Olive Ave, Fresno, CA 93728). Park in the back parking lot or for additional parking on Broadway St.

## **TRACK 1 / BEFORE LEAVING** WELCOME & INTRODUCTION - RANDY WHITE (4:50)

After intro track **head west (Left)** on E Olive Ave toward N Palm Ave

## **TRACK 2 / ONCE ON OLIVE** JOB DEVELOPMENT - AP AMOUR (2:02) *Neighborhood Thrift will be on your right hand side of Olive Ave past Wishon Ave.*

**Right** onto **N Palm Ave** (first light) - 0.3 mi

**Left** onto **E McKinley Ave** - 1.2 mi

## **TRACK 3 / PASSING FRUIT AVE** IMAGO DEI - CHRISTINA QUINTANILLA (0:43)

**Left** onto **N Golden State Blvd** - 0.3 mi

Sharp **Right** onto **W Pine Ave** - 243 ft

## **TRACK 4 / IN SANDS HOTEL** MOTEL DRIVE - RICHARD BURRELL (3:16) *Pull into Sands Hotel - Circle in and drive out*

East on **W Pine Ave** toward **Golden State Blvd** - 243 ft

Slight **Right** onto **N Golden State Blvd** - 0.4 mi

**Right** onto **W Olive Ave** - 0.5 mi

**Left** onto **N Parkway Dr** - 0.5 mi

**Left** onto **Belmont Ave** - 0.6 mi

## **TRACK 5 / PASSING ROEDING PARK** PRAYING FOR OUR CITY - KATHY MCLLHARGEY (1:29)

At the traffic circle, take the 3rd exit and **stay on Belmont Ave**, continue east - 1.3 mi

**Right** onto **N Calaveras St** - 0.7 mi

## **TRACK 6 / TURNING ON CALAVERAS** ON RAMPS & LOWELL - RICCI SKEI (1:52)

**Slight Right** to stay on on N Calaveras St crossing Divisadero St.

**Left** onto **M St** - 486 ft

## **TRACK 7 / ON M ST** ASSOC. OF MINISTRY HOUSES - SARAH CUEVAS (0:49) *The Pink House is on your right hand side in the parking lot across from First Presbyterian Church.*

**Right** at 1st cross street onto **E Stanislaus St** - 400 ft

**Head northwest on L St** toward Calaveras St - 1,132 ft

**Right** to stay on **L St** - 131 ft

**Left** at 1st cross street onto **E Divisadero St** - 1,053 ft

## **TRACK 8 / ON DIVISADERO ST** CULTURAL ARTS DISTRICT - CRAIG SCHARTON (2:14)

**Left** onto **Fulton St** - 0.3 mi

## **WALK/STOP RECOMMENDATION** Cultural Arts Park - 1615 Fulton St

**Right** onto **Tuolumne St** - 0.2 mi

## **TRACK 9 / ON TUOLUMNE ST** HISTORY OF RAILROAD - KEVIN ENNS-REMPEL (1:43)

Head **southwest** on **Tuolumne St** - 0.5 mi

**Left** onto **E St**, Continue to follow A St - 1,043 ft

**Right** onto **Fresno St** - 797 ft

**Left** onto **Collins Ave** - 987 ft

## **TRACK 10 / ON COLLINS AVE** PRAYER WALKS - BT LEWIS (2:17) *Rising Star, Pastor Lewis' church, will be on your left.*

**Left** at the 2nd cross street onto **Tulare St** - 0.5 mi

## **TRACK 11 / CROSSING FREEWAY** CHINATOWN - KEVIN ENNS-REMPEL (2:23)

**Right** onto **F St** - 0.4 mi

## **FOOD/DRINK STOP RECOMMENDATIONS** Chef Pauls - Soul - 952 F St Ho Ho Kafe - Breakfast/Asian - 926 F St La Elegante - Mexican - 1423 Kern St

**Left** onto **Ventura St** - 400 ft

**Right** at the 1st cross street onto **G St** - 0.3 mi

 **TRACK 12 / ON G ST**  
HOMELESSNESS & FRM - ROB CRAVY (2:36)

*Fresno Rescue Mission will be on your left and right side past San Benito St. Make a U-Turn after the Mission and head back.*

Head back **northwest** on **G St** - 0.3 mi

**Right** onto **Ventura St** - 0.4mi

**Left** onto **Van Ness Ave** - 591 ft

 **TRACK 13 / ON VAN NESS AVE**  
DOWNTOWN REVITALIZATION - JAKE SOBERAL (1:48)

*Jake is co-CEO of Bitwise Industries. Bitwise will be on your right hand side after Mono St. If you like tech this is your place.*

**Northwest** on **Van Ness Ave** toward Inyo St - .3mi

**Right** onto **Kern St** - 801 ft

**Right** onto **M St** - 233 ft

**Left** at 1st cross street onto **Inyo St** - 1,194 ft

 **TRACK 14 / ON INYO ST**  
CIVIC CENTER- CRAIG SCHARTON (2:45)

**Left** onto **P St** - 0.5 mi

**Left** on **Merced St** - 801 ft

**Left** at the 2nd cross street onto **N St** - 476 ft

**Left** at the 1st cross street onto **Fresno St** - 0.6 mi

 **WALK/STOP RECOMMENDATION**  
Eaton Plaza - 2400 Fresno St

 **TRACK 15 / CROSSING DIVISADERO**  
NEIGHBORING IN JEFFERSON - BETH PAZ (2:05)

**Right** onto **E Illinois Ave** - 571 ft

**Left** onto **N Mariposa St** - 0.4 mi

**Right** onto **Belmont Ave** - 0.6 mi

 **TRACK 16 / ON BELMONT**  
NEIGHBORING IN HIDALGO - KIM CONTRERAS (4:32)

**Left** onto **N Bond St** - 620 ft

*World Impact Hidalgo Community Center is located on your right hand side of Bond St (646 N Bond St).*

**Right** onto **E Harvey Ave** - .3 mi

**Right** onto **N 5th St** - 305 ft

**Left** at 1st cross street onto **E Thomas Ave** - 656 ft

**Right** onto **N 7th St/N Millbrook Ave** - 679 ft

**Slight right** onto **N Millbrook Ave** - 384 ft

**N Millbrook Ave** turns **slightly left** and becomes **N 6th St** - 0.7 mi

 **TRACK 17 / PASSING TULARE AVE**  
VISION FOR NEIGHBORHOOD CHURCH - JOE WHITE (1:43)

**Right** onto **E Kerckhoff Ave** - 0.4 mi

**Left** onto **S 1st St** - 0.3 mi

**Left** onto **E Ventura Ave** - 1 mi

**Right** onto **S Cedar Ave** - 0.5 mi

 **TRACK 18 / ON CEDAR AVE**  
JAPANESE INTERNMENT - AKIKO MIYAKE-STONER (2:30)

**Left** onto **E Butler Ave** - 0.4 mi

**Left** onto **S Maple Ave** - 0.6 mi

**Right** onto **E Kings Canyon Rd** - 0.5 mi

 **TRACK 19 / ON KINGS CANYON RD**  
PAYDAY LENDERS - CARLOS HUERTA (2:02)

**Left** onto **S Chestnut Ave** - 0.5 mi

**Right** onto **E Tulare Ave** - 0.8 mi

**Right** onto **S Helm Ave** - 0.3 mi

 **TRACK 20 / ON HELM AVE**  
DISABILITIES IN THE CHURCH - LAUREN ANNIN (2:15)  
*Pull into Trolley Creek Park at the end of Helm. Make U-Turn.*

Head back **North** on **S Helm Ave** - 0.3 mi

**Right** onto **E Tulare Ave** - 1,293 ft

**Left** at 1st cross street onto **N Peach Ave** - 0.7 mi

 **TRACK 21 / ON PEACH AVE**  
ENGAGING SCHOOLS - ARTIE PADILLA (1:21)  
*As you turn left on Peach, you will see Easterby Elementary on your right hand side.*

**Left** to merge onto **CA-180W** - 2.26 mi

 **TRACK 22 / ON 180W HIGHWAY**  
ECONOMICS AND CHURCH - ASHLEY SWEARENGIN (1:20)

Take the **Yosemite exit toward 41 N** and merge onto **CA-41N** - 1.39 mi

Take exit 129 for **McKinley Ave** - 1,312 ft

**Right** onto **E McKinley Ave** - 0.3 mi

**Right** at 2nd cross street onto **N Fresno St** - 1,224 ft

**Right** at on **E Weldon Ave** - 1,316 ft

 **TRACK 23 / ON WELDON AVE**  
REFUGEES IN FRESNO - ZACH DARRAH (2:00)  
*As you go under the highway, you will see Fresno Interdenominational Refugee Ministry off to your right hand side.*

**Left** onto **N Angus St** - 0.3 mi

**Left** onto **E Clinton Ave** - 0.3 mi

**Right** onto **N Fresno St** - 0.5 mi

 **TRACK 24 / ON N FRESNO ST**  
WHO IS MY NEIGHBOR? - CHRISTINA QUINTANILLA (0:56)

**Left** onto **E Shields Ave** - 0.5 mi

**Left** onto **N Blackstone Ave** - 2.82 mi

 **TRACK 25 / TURNING ON BLACKSTONE**  
HUMAN TRAFFICKING - JESSICA PITTMAN (1:56)

Continue **South** on **N Blackstone Ave** - 1 mi

 **TRACK 26 / PASSING MCKINLEY**  
A BETTER BLACKSTONE - KEITH BERGTHOLD (2:22)

Continue **South** on **N Blackstone Ave** - 0.6 mi

 **TRACK 27 / PASSING OLIVE AVE**  
LITERACY IN SCHOOLS - CAROL YOUNG (2:05)

**Right** onto **E Webster Ave** - 663 ft

**Right** onto **N Glenn Ave** - 554 ft

**Left** onto **E Olive Ave** - 0.6 mi

 **TRACK 28 / PULLING INTO REVUE**  
CONCLUSION & NEXT STEPS - RANDY WHITE (5:00)

**Left** onto **N Broadway St**

**Immediate Right** into Revue Coffee Shop Parking Lot

 **FOOD/DRINK STOP RECOMMENDATIONS**  
*The Revue - Coffee/Tea - 620 E Olive Ave*  
*Teazer World Tea Market - Tea Room - 645 E Olive Ave*  
*Piemonates Italian Delicatessen - Deli - 616 E Olive Ave*  
*Casa De Tamales - Mexican - 609 E Olive Ave*

## OBSERVATIONS & NOTES

---

---

---

---

---

---

---

---

---

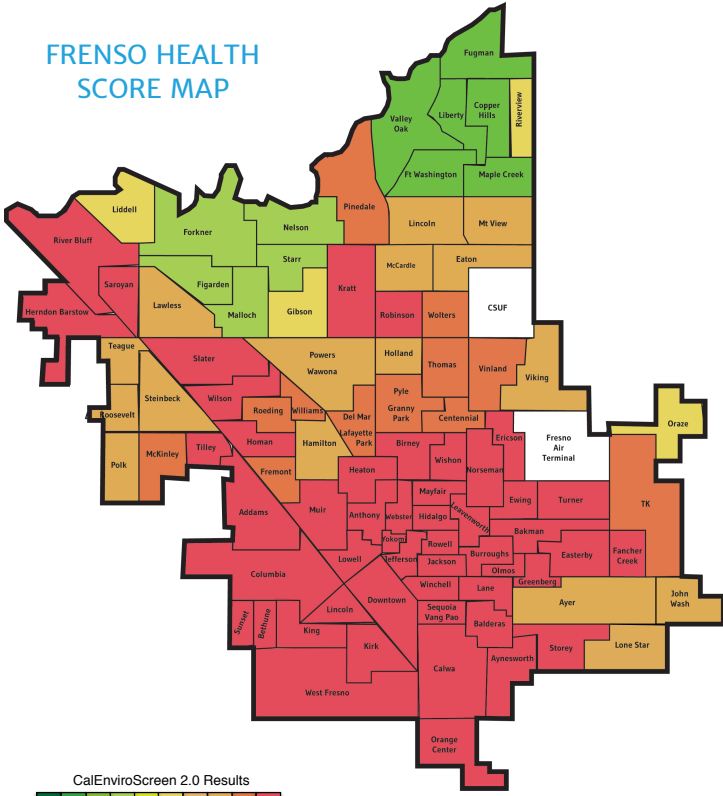
---





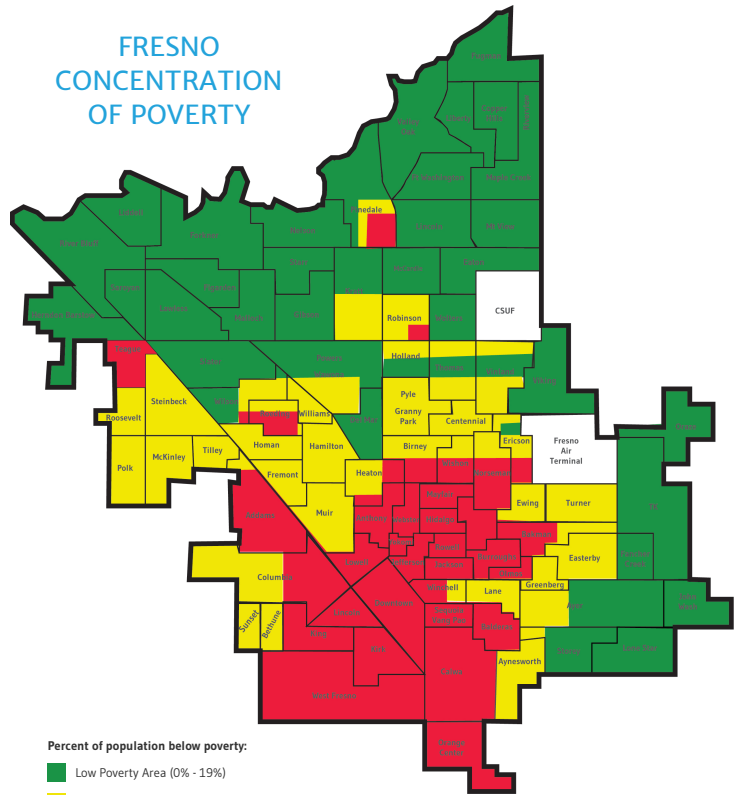


### FRESNO HEALTH SCORE MAP



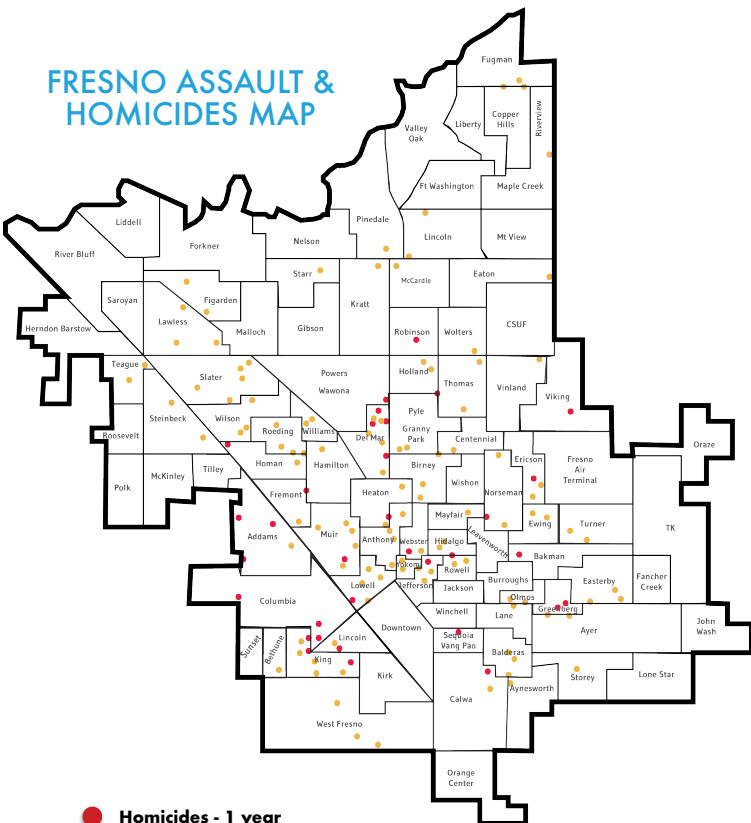
CalEnviroScreen 2.0 Results  
0.1 2 .3 .4 .5 .6 .7 .8 .9 1.0  
Healthiest Average Unhealthiest

### FRESNO CONCENTRATION OF POVERTY



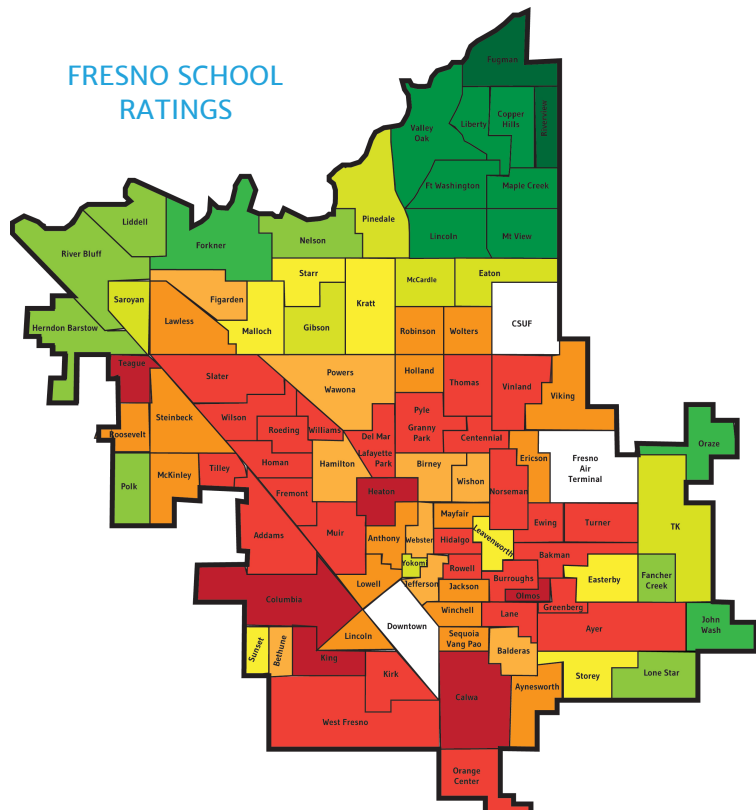
Percent of population below poverty:  
Low Poverty Area (0% - 19%)  
Poverty Area (20%-39%)  
Extreme Poverty Area (40%+)

### FRESNO ASSAULT & HOMICIDES MAP



● Homicides - 1 year  
● Assaults - 1 month

### FRESNO SCHOOL RATINGS

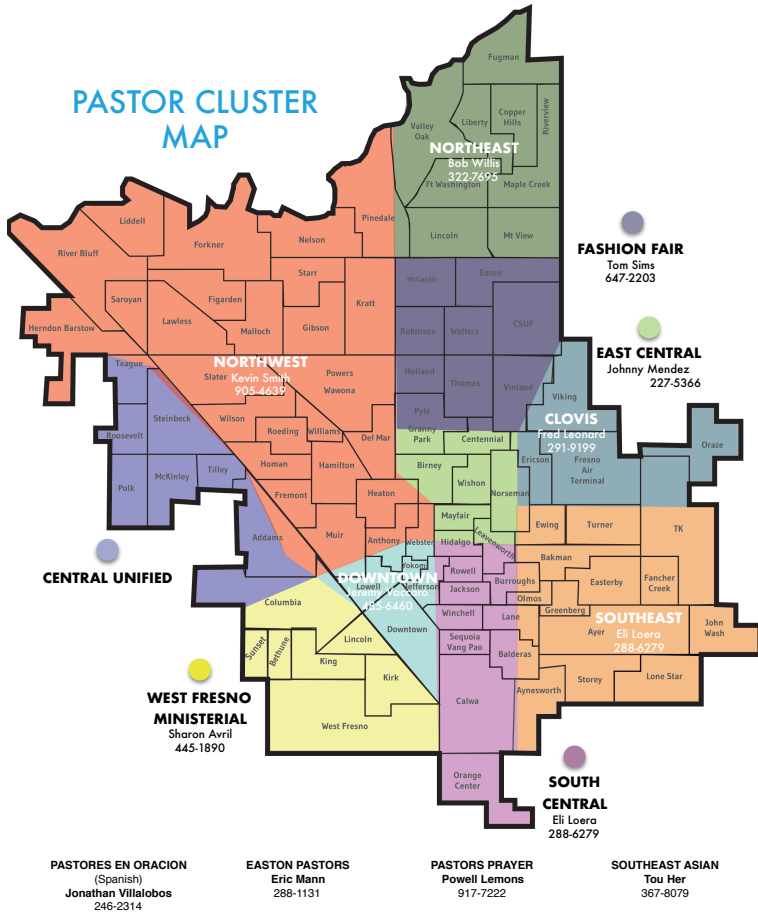


10 9 8 7 6 5 4 3 2 1  
Great Average Poor

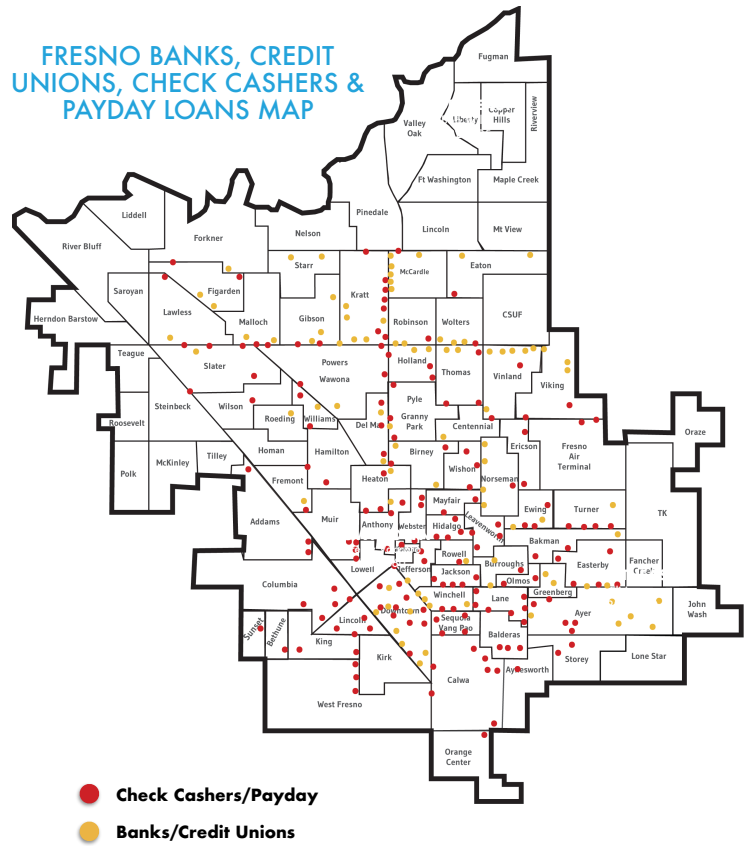


# Every Neighborhood Partnership

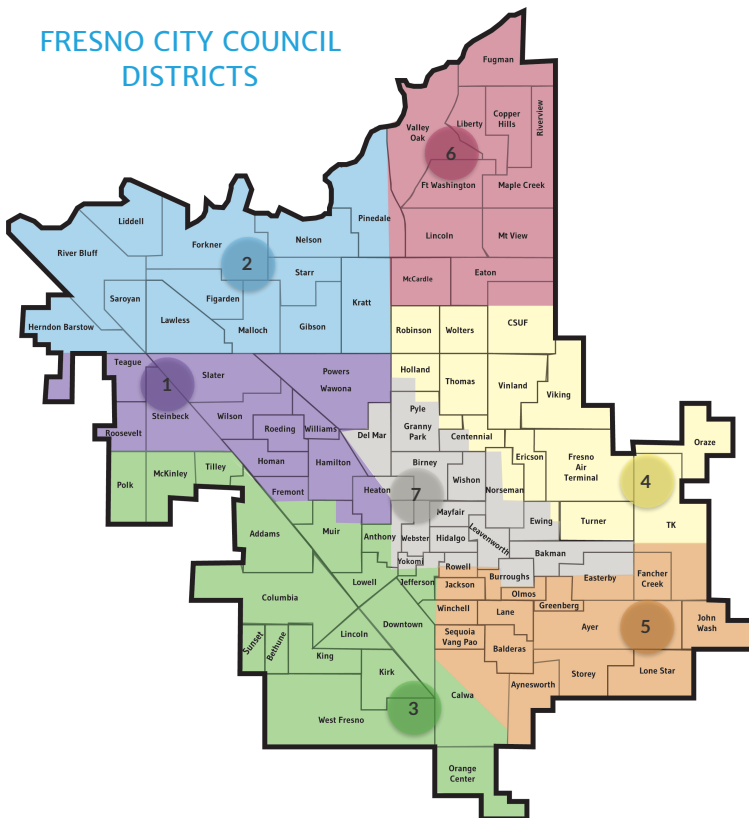
## PASTOR CLUSTER MAP



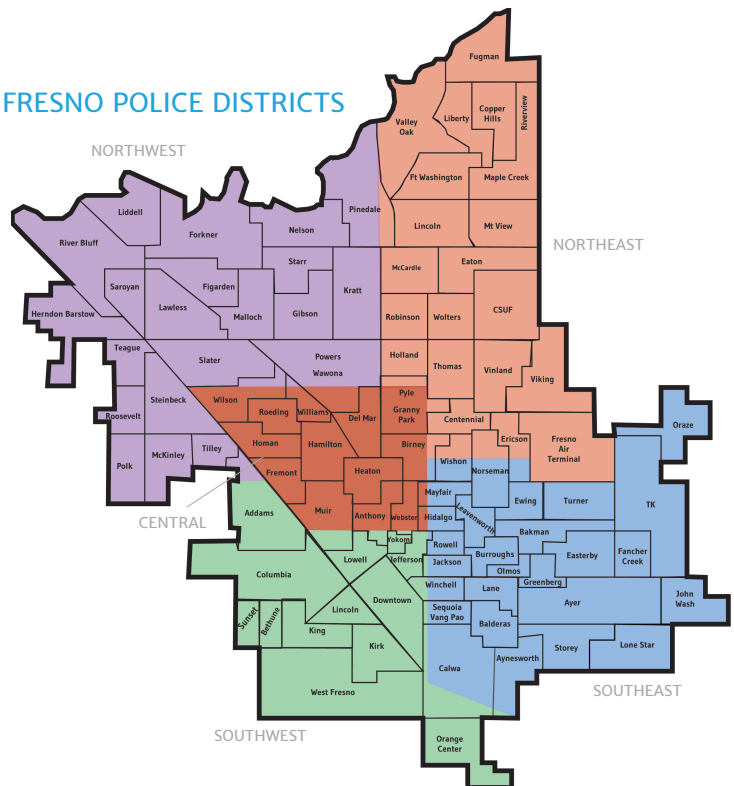
## FRESNO BANKS, CREDIT UNIONS, CHECK CASHERS & PAYDAY LOANS MAP



## FRESNO CITY COUNCIL DISTRICTS



## FRESNO POLICE DISTRICTS



### District


SOUTHEAST  
CENTRAL  
NORTHWEST  
NORTHEAST  
SOUTHWEST

### Sergeant

David Selecky  
Diana Trueba  
Jordan Beckford  
Michael Landon  
Brian Valles

### Email

David.Selecky@fresno.gov  
Diana.Trueba@fresno.gov  
Jordan.Beckford@fresno.gov  
Michael.Landon@fresno.gov  
Brian.Valles@fresno.gov



**Every  
Neighborhood  
Partnership**

559.400.7310 • 2044. E Nees Ave. Fresno. CA. 93720 • [everyneighborhood.org](http://everyneighborhood.org)